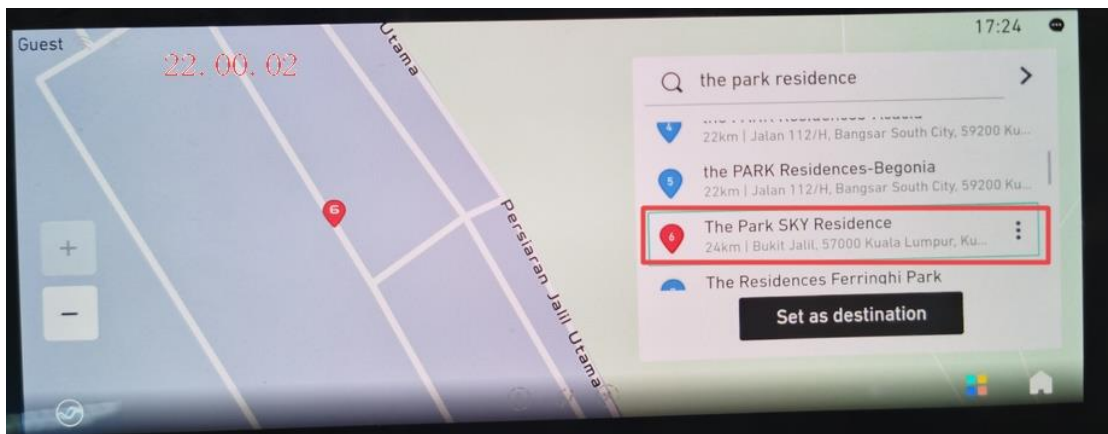


## How to confirm if current map data has been updated to N.P.B1.22.00.02.00?

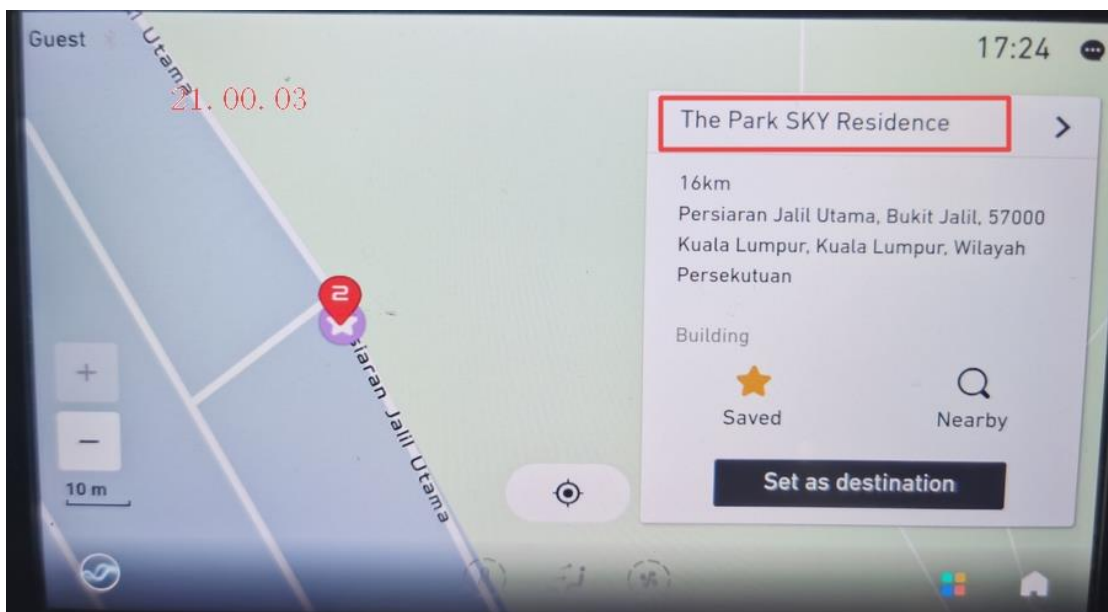
1. Search the POI “The Park SKY Residence”

Then confirm the location for this POI

In N.P.B1.22.00.02.00 version the location is as per the screenshot below:



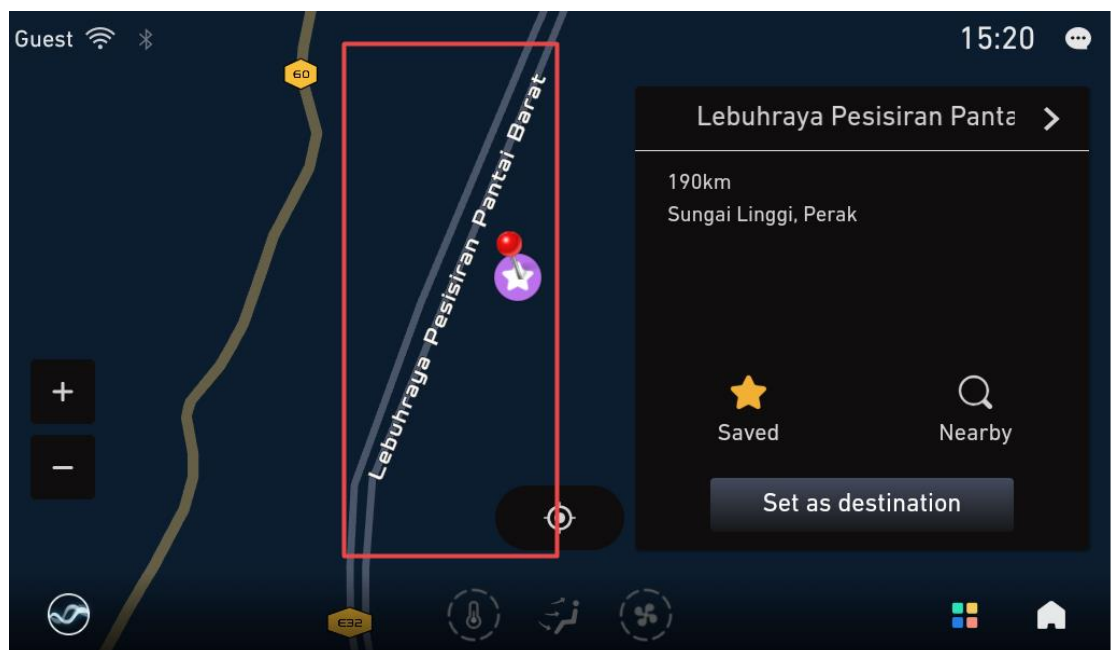
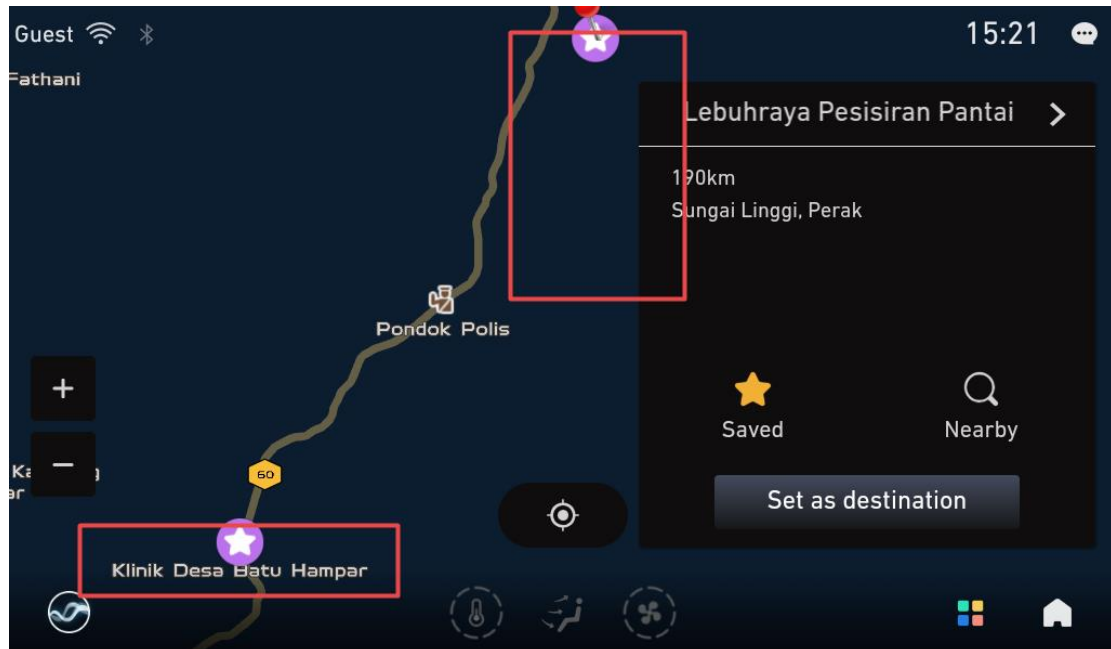
In versions before N.P.B1.22.00.02.00, the location is displayed as follows:



## 2. New route() in N.P.B1.22.00.02.00

Search for “Klinik Desa Batu Hampar” as reference.

In N.P.B1.22.00.02.00, refer to the image below.



This road did not exist in map versions earlier than N.P.B1.22.00.02.00.

